図面１

案内図

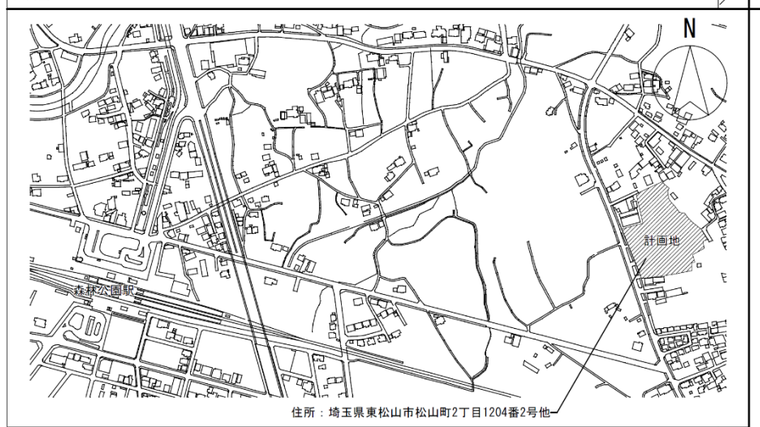

地積図

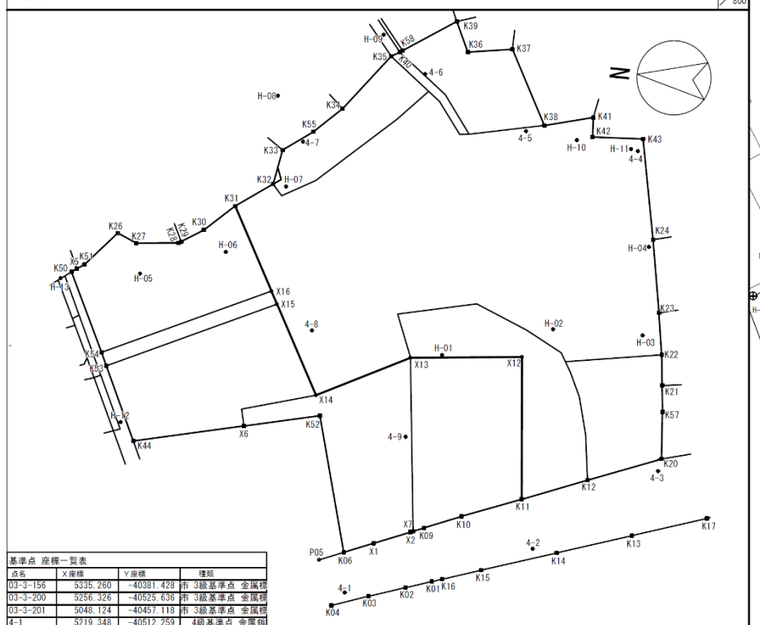

基準点 座標一覧表

点名	X座標	Y座標	種類
03-3-156	5335.260	-40381.428	市3級基準点 金属標
03-3-200	5256.326	-40525.636	市3級基準点 金属標
03-3-201	5048.124	-40457.118	市3級基準点 金属標
4-1	5219.348	-40512.259	4級基準点 金属鋲
4-2	5172.000	-40496.386	4級基準点 金属鋲
4-3	5141.638	-40473.303	4級基準点 金属鋲
4-4	5154.712	-40391.305	4級基準点 金属鋲
4-5	5164.012	-40388.933	4級基準点 プラ杭
4-6	5211.390	-40376.707	4級基準点 金属鋲
4-7	5241.205	-40397.101	4級基準点 プラ杭
4-8	5234.249	-40445.494	4級基準点 金属鋲
4-9	5207.504	-40470.667	4級基準点 金属鋲
4-10	5317.222	-40338.975	4級基準点 金属鋲

地番	(ア)		公簿地積	7930 ㎡ (6筆合計)		地番	(イ)		公簿地積	4374 ㎡ (5筆合計)	
測点	Xn	Yn	Xn×(Yn+1 − Yn-1)		距離	測点	Xn	Yn	Xn×(Yn+1 − Yn-1)		距離
K20	5141.063	-40470.092	99664.647318		12.190	K31	5257.113	-40415.325	74051.693718		10.206
K57	5141.974	-40457.926	97872.333116		6.919	K30	5264.579	-40422.285	-55230.698289		8.563
K21	5142.727	-40451.058	76055.789603		7.956	K29	5270.112	-40425.816	-20838.022848		0.816
K22	5143.573	-40443.147	95778.472833		10.853	K28	5270.810	-40426.239	-8016.902010		10.886
K23	5145.333	-40432.437	151530.056850		19.032	K27	5281.641	-40427.337	5609.102742		5.522
K24	5148.656	-40413.697	228543.691184		26.137	K26	5286.724	-40425.177	-35859.848892		11.867
K43	5153.686	-40388.048	128404.086690		13.089	K51	5294.525	-40434.120	-54067.689300		2.211
K42	5166.755	-40388.782	22232.546765		5.045	X5	5296.336	-40435.389	-11556.605152		1.591
K41	5167.046	-40383.745	9233.511202		12.842	K50	5297.639	-40436.302	-110805.417324		22.240
K38	5179.470	-40386.995	80685.783660		21.355	K54	5287.916	-40456.305	-123483.414432		3.679
K37	5189.547	-40368.167	88211.919906		11.549	K53	5286.292	-40459.654	-116786.972064		20.723
K36	5200.951	-40369.997	30248.731016		8.446	K44	5277.552	-40478.397	-64275.305808		28.877
K39	5204.540	-40362.351	-6261.061620		15.958	X6	5249.430	-40471.833	58121.688960		19.831
K58	5217.820	-40371.200	-48447.458700		0.777	K52	5230.118	-40467.325	-157473.622862		35.901
K40	5218.464	-40371.636	-9137.530464		2.510	K06	5220.602	-40501.942	-164663.007682		8.094
K35	5220.602	-40372.951	-83352.131532		18.459	X1	5213.115	-40498.866	35725.477095		9.887
K34	5231.831	-40387.602	-111647.273540		9.652	X2	5203.977	-40495.089	21174.982413		0.768
K55	5238.790	-40394.291	-63656.537290		9.269	X7	5203.266	-40494.797	7331.401794		2.944
K33	5246.279	-40399.753	-75892.672014		9.147	K09	5200.542	-40493.680	26091.119214		10.128
K32	5247.895	-40408.757	-81120.220940		11.318	K10	5191.195	-40489.780	50749.122320		16.206
K31	5257.113	-40415.325	-145169.918382		23.962	K11	5176.091	-40483.904	220573.941874		36.899
X16	5245.656	-40436.371	-127375.018992		3.684	X12	5179.542	-40447.166	175001.185554		28.800
X15	5243.895	-40439.607	-135187.613100		25.668	X13	5208.191	-40450.117	-78044.742135		26.340
X14	5231.622	-40462.151	-54984.347220		26.340	X14	5231.622	-40462.151	54984.347220		25.668
X13	5208.191	-40450.117	78044.742135		28.800	X15	5243.895	-40439.607	135187.613100		3.684
X12	5179.542	-40447.166	-175001.185554		36.899	X16	5245.656	-40436.371	127375.018992		23.962
K11	5176.091	-40483.904	-156090.200196		17.772	合計		-9125.553802			
K12	5159.582	-40477.322	71264.146584		19.880	面積		4562.7769010			
合計		-16152.710682				地積		4562.77 ㎡			
面積		8076.3553410									
地積		8076.35 ㎡				合計		12639.1322420 ㎡			
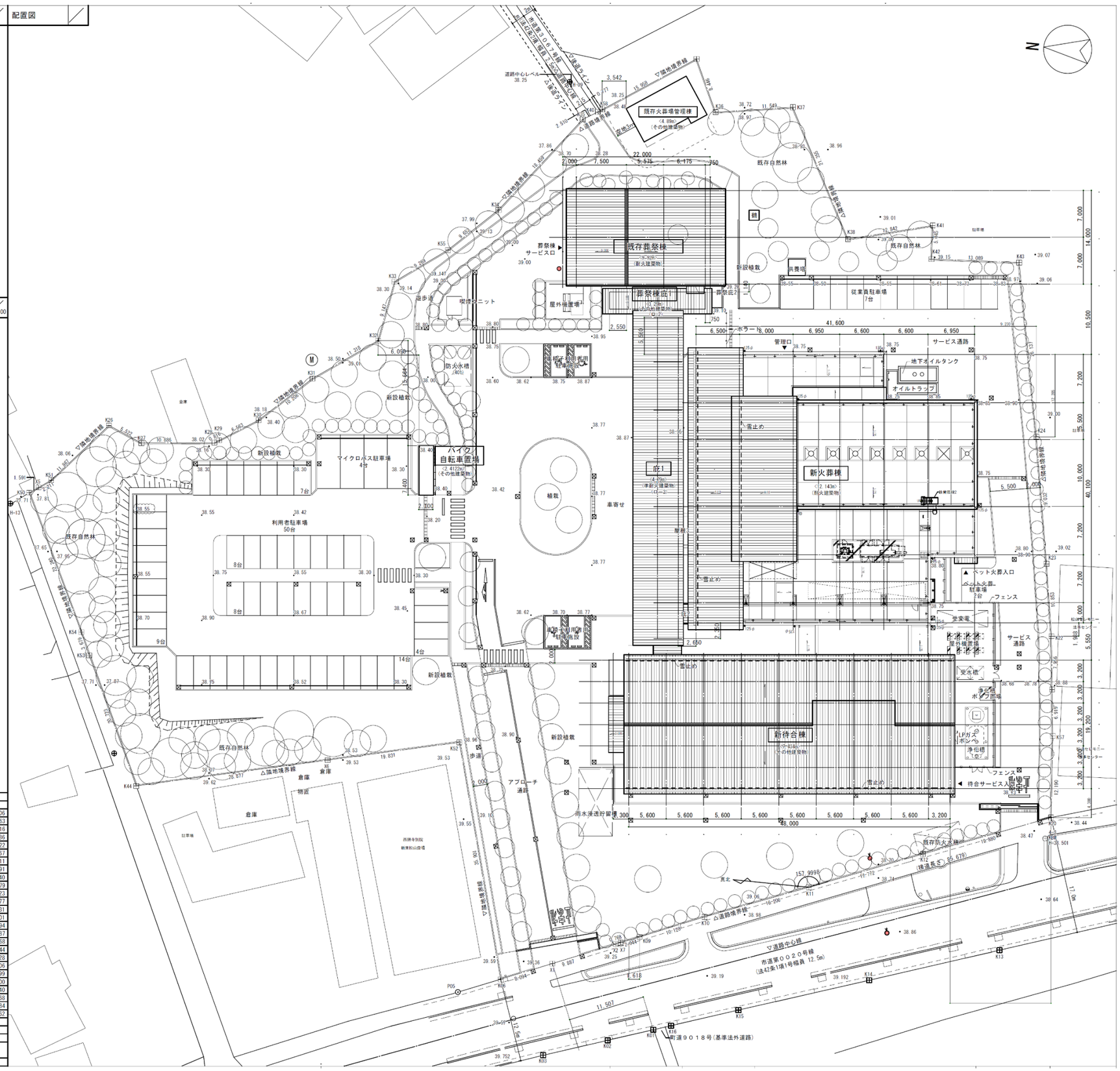
配置図